

City of Rehoboth Beach





LAKE AVENUE STREETScape – PHASE 2

Lake Avenue Streetscape Phase II

INTRO



CITY OF
REHOBOTH
Beach

-  SECOND PHASE OF COMPLETED LAKE AVE PROJECT
-  PEDESTRIAN SAFETY
-  TRAFFIC CALMING
-  ADA COMPLIANCE
-  DRAINAGE IMPROVEMENTS
-  STORMWATER MANAGEMENT

Lake Avenue Streetscape Phase II

SCOPE

- 📍 INTERSECTION OF LAKE / 3rd / OLIVE / MARYLAND ON THE WEST
- 📍 EAST ALONG OLIVE TO +/- 215 Ft. EAST OF 2ND @ 54 OLIVE AVE.
- 📍 EAST ALONG MARYLAND TO 2nd
- 📍 INTERSECTION OF 2ND / OLIVE ON THE NORTH
- 📍 SOUTH ALONG 2ND TO REHOBOTH





Lake Avenue Streetscape - Phase II



Lake Avenue Streetscape - Phase II








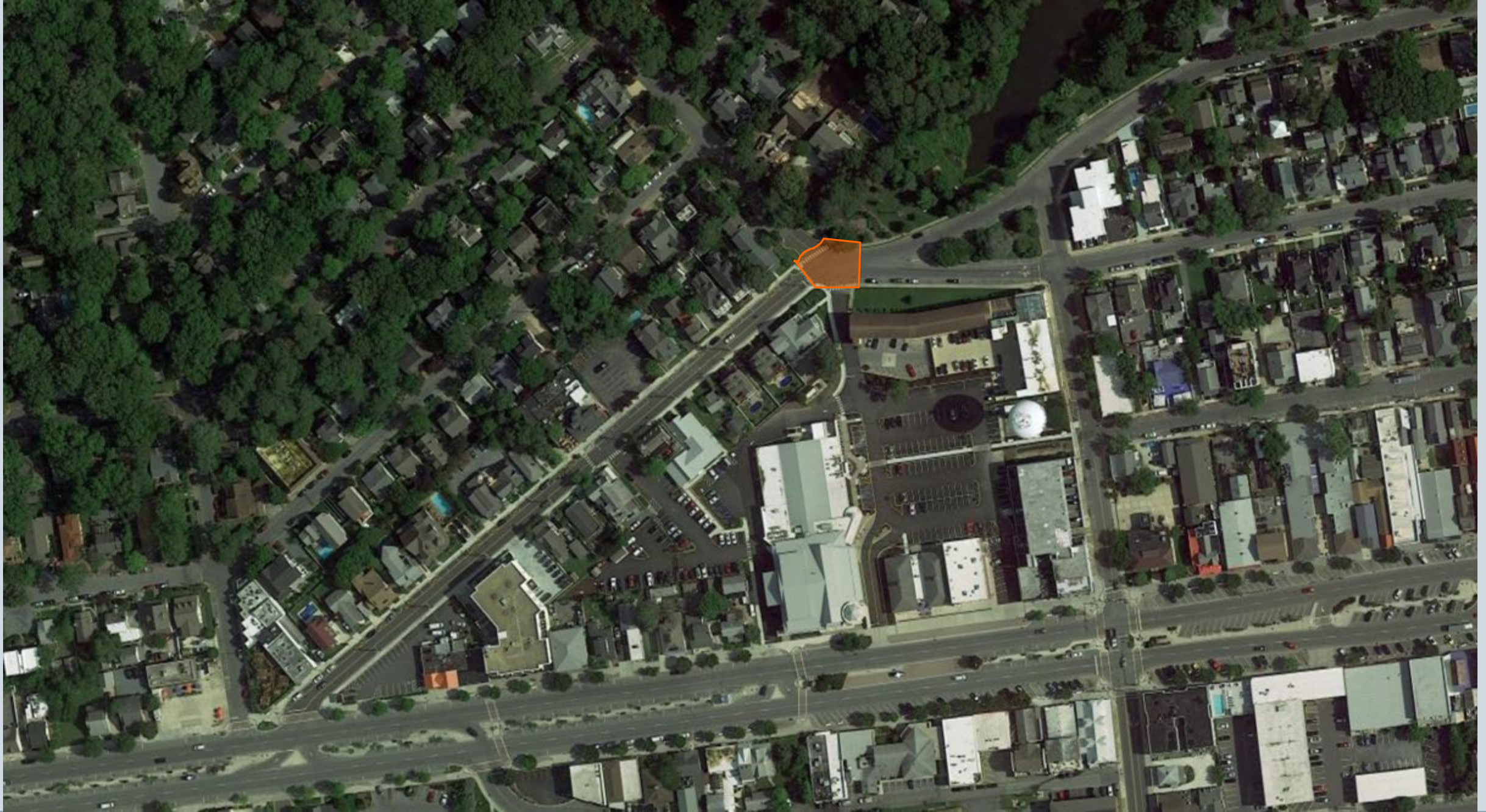
Lake Avenue Streetscape - Phase II

Lake Avenue Streetscape Phase II

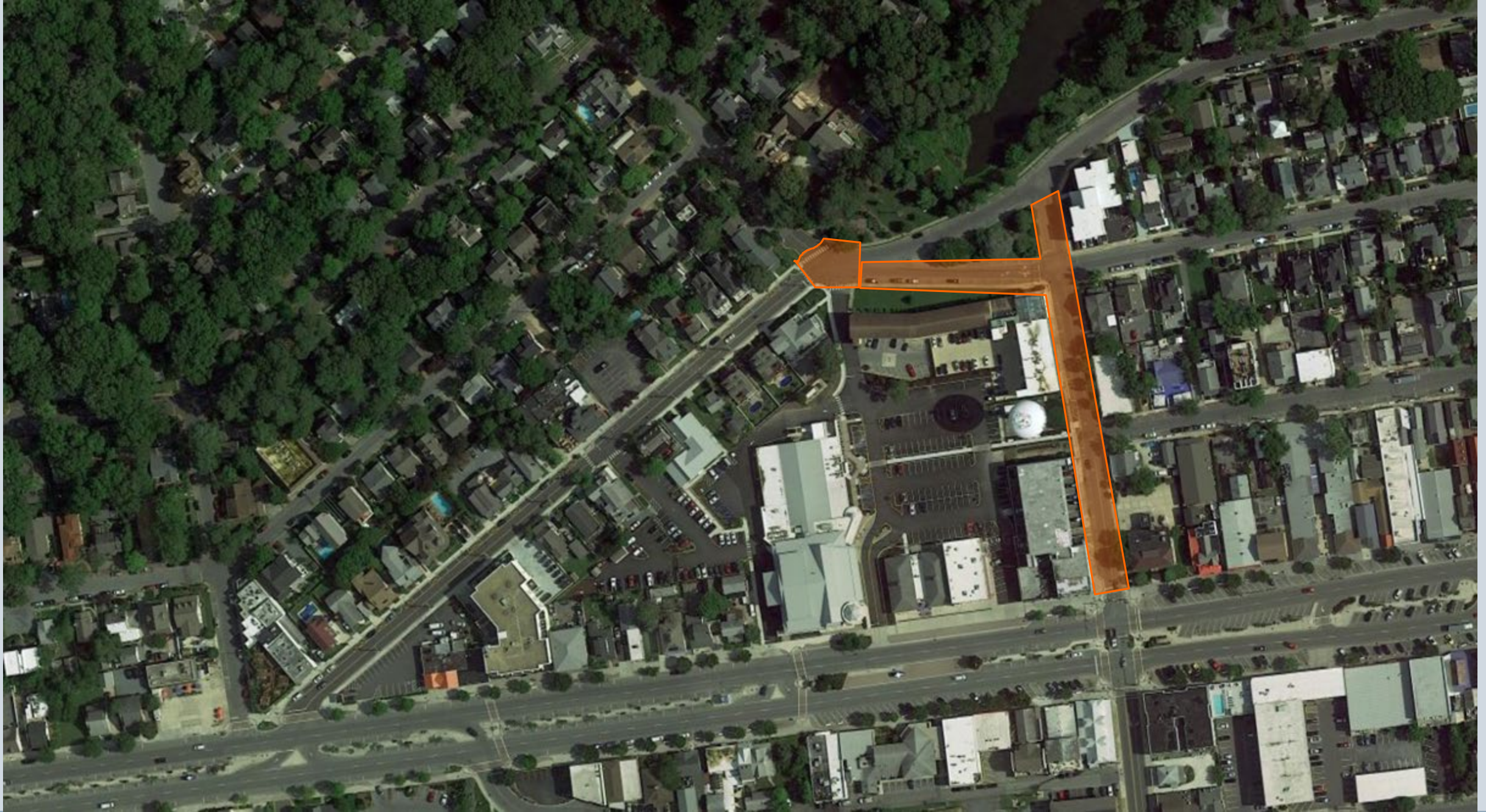
SCHEDULE



-  CONSTRUCTION SCHEDULED TO START FALL 2020
-  PHASE A - INT. LAKE / 3RD / OLIVE / MARYLAND
-  PHASE B – MARYLAND & 2ND FROM OLIVE – REHOBOTH
-  PHASE C – OLIVE & MEDIAN
-  WORK COMPLETED SPRING 2021



Lake Avenue Streetscape - Phase II



Lake Avenue Streetscape - Phase II



Lake Avenue Streetscape - Phase II

QUESTIONS ?



City of Rehoboth Beach

LAKE AVENUE STREETSCAPE – PHASE 2